

Dear Fellow NWCAC Members,

Already great suggestions for Disembarkation points on the Tour and additions to the GES Maps are coming in!

We would like to have as many Worksheets collected by March 12th as possible.

Please complete your Worksheet and feel free to invite your neighbors to do the same using a hard copy of your worksheet if they do not have computer access.

CRL has converted the Worksheet to a fillable format, and it a second attachment to this email. Simply open the form, save it to your hard drive, fill in the blanks, save it again, and then email the saved form to: 22heronpond@gmail.com.

You can also copy the attached one page WorkSheet file (it's 2-sided), fill it out by hand, and bring it to the March 12 Elyria, Swansea Planning meeting (6-8pm at Focus Points), and give it to one of the Planners, Steve or Tim.

Please call Jin Tsuchiya at CRL 303-592-5464 if you'd like someone to pick your Worksheet up from you. We'll make arrangements.

Note:

<>In about 2 weeks we will have updated maps. However, the current GES Base Map Complete, and the GES Street Map are included in the attached Tour Planning Packet. They print out best at 11 x 17, and work well on a computer monitor at the library or on a laptop. We will print out more maps when we complete the next version.

<>The Worksheet is being translated, and will be emailed next week. In the meantime, please help our Spanish speaking neighbors with viewing the maps and filling out the Worksheet.

Thanks for your enthusiasm, and feel free to email me directly with any questions or suggestions that do not fit on the Worksheet.

Sincerely,
AE
Globeville
NWCAC Member

**National Western Center Advisory Committee
Elyria, Swansea, Globeville Bus Tour
Stop Selection Worksheet
Intersections and Arteries
What to Preserve. What can Improve.**

The NWCAC is perfectly placed in the NDCC Project Coordinating mandate to keep the spotlight on how development will impact the day-to-day lives of the residential neighborhoods in the Corridor of Opportunity. This is especially true where Western Center, I-70, and Brighton Blvd development intersect. The Bus Tour(s) will increase mutual understanding among NWCAC members and Western Center Master Planners of street level impacts. By so doing, the NWCAC efforts will more effectively integrate with and strengthen the parallel Globeville, Elyria, Swansea Neighborhood Planning process.

CPD and Denver GIS have worked closely with a Tour Task Force of the NWCAC to generate the two maps showing landmarks, amenities, parks, RR crossings, roadways, trails, and routes into and out of Elyria, Swansea, and Globeville.

Please designate, which intersections and arteries within Elyria, Swansea, and Globeville do you want preserved? Which do you want improved? Explain why.

◇Name: _____ Phone: _____

or Email: _____ So we can contact you with Tour plan Details!

5-7 of these designations will be selected as disembarkation points during the Tour(s).

Designations:

1] Intersection/Route:

Intersection Start: _____ at _____

Route To Intersection of: _____ and _____

Why? _____

2] Intersection/Route:

Intersection Start: _____ at _____

Route To Intersection of: _____ and _____

Why? _____

3] Intersection/Route:

Intersection Start: _____ at _____

Route To Intersection of: _____ and _____

Why? _____

4] Intersection/Route:

Intersection Start: _____ at _____

Route To Intersection of: _____ and _____

Why? _____

5] Intersection/Route:

Intersection Start: _____ at _____

Route To Intersection of: _____ and _____


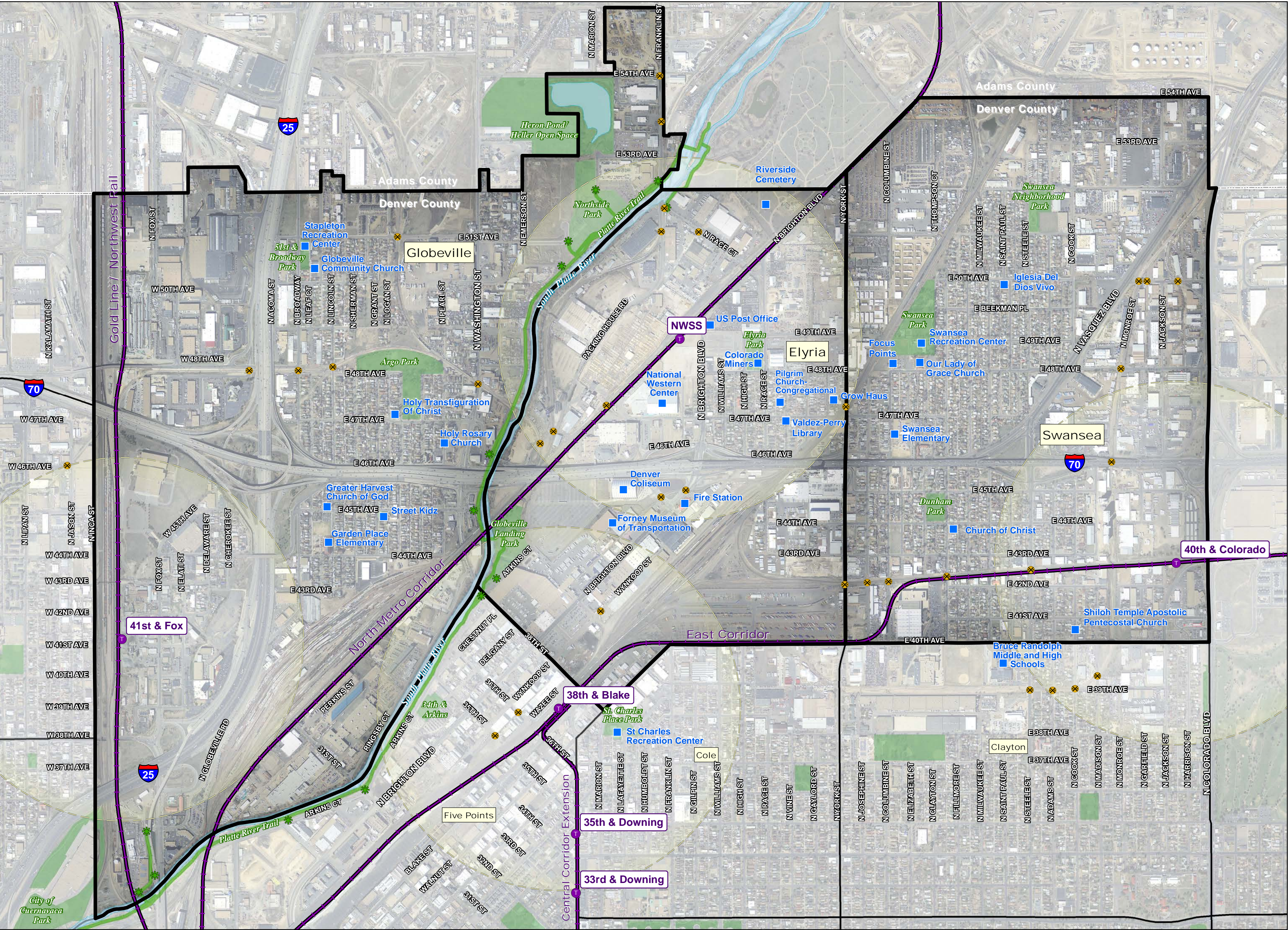
Why? _____

<> Base Maps Improvement Requests:

Base Map Complete: _____


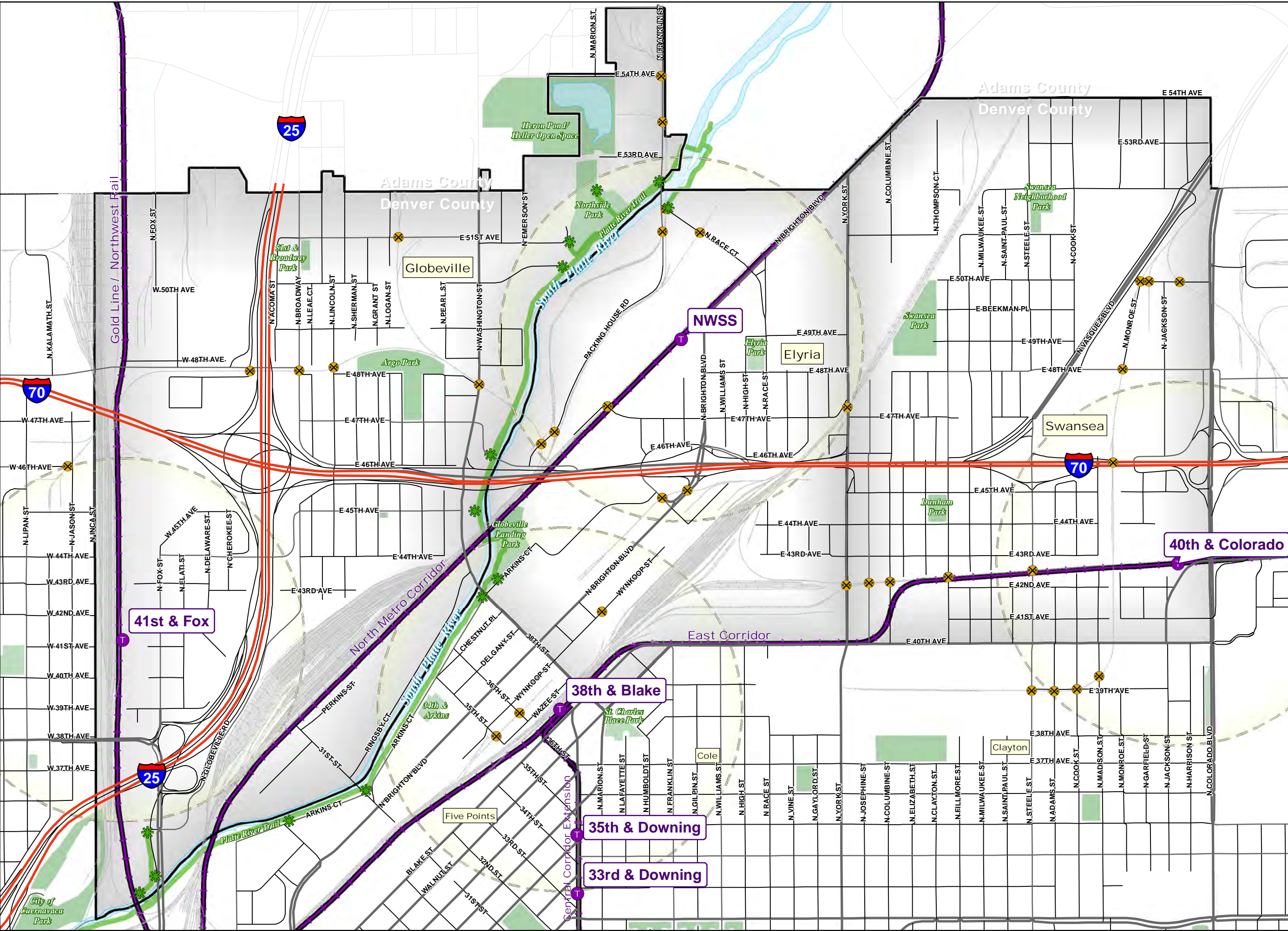
Base Map Streets: _____

Globeville, Elyria, and Swansea Neighborhoods



- Trail Access Points
- Railroad Crossings
- Community Features
- Planned Light/Commuter Rail Stations
- Half Mile Station Buffers
- Planned Light/Commuter Rail
- Platte River Trail
- Parks / Open Space
- Neighborhood Boundaries

Globeville, Elyria, and Swansea Neighborhoods



- Trail Access Points
- Railroad Crossings
- Planned Light/Commuter Rail Stations
- Half Mile Station Buffers
- Planned Light/Commuter Rail
- Platte River Trail
- Parks / Open Space
- Neighborhood Boundaries